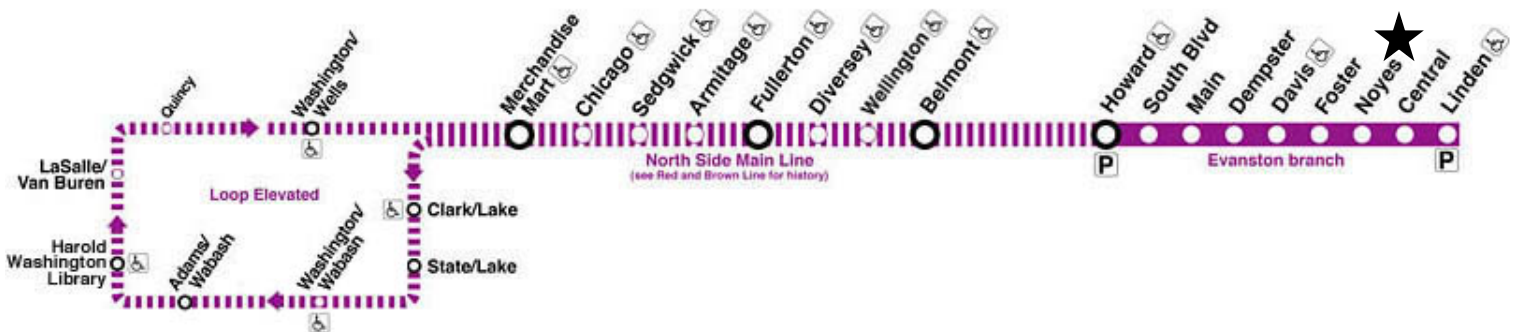


Directions to the Early Intervention Research Group

Northwestern University is located off the **Purple** Line “L” train.

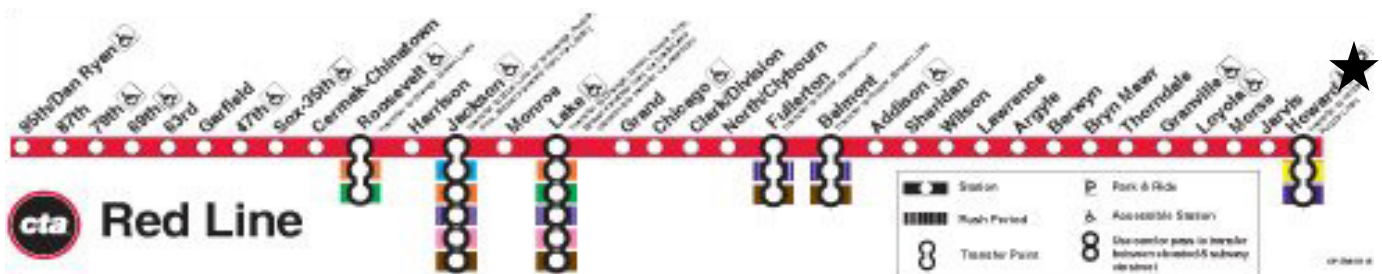
From the south during rush hour (6-10am and 3-7pm)

1. During rush hour periods, you can get on the purple line at any of the stops listed below and take it all the way to the **Noyes** stop in Evanston (marked with a star).
 - If you are not coming directly from a purple line stop, you can transfer from **red**, **blue**, **pink**, **green**, **orange**, and **brown** lines at the State/Lake stop in the loop.



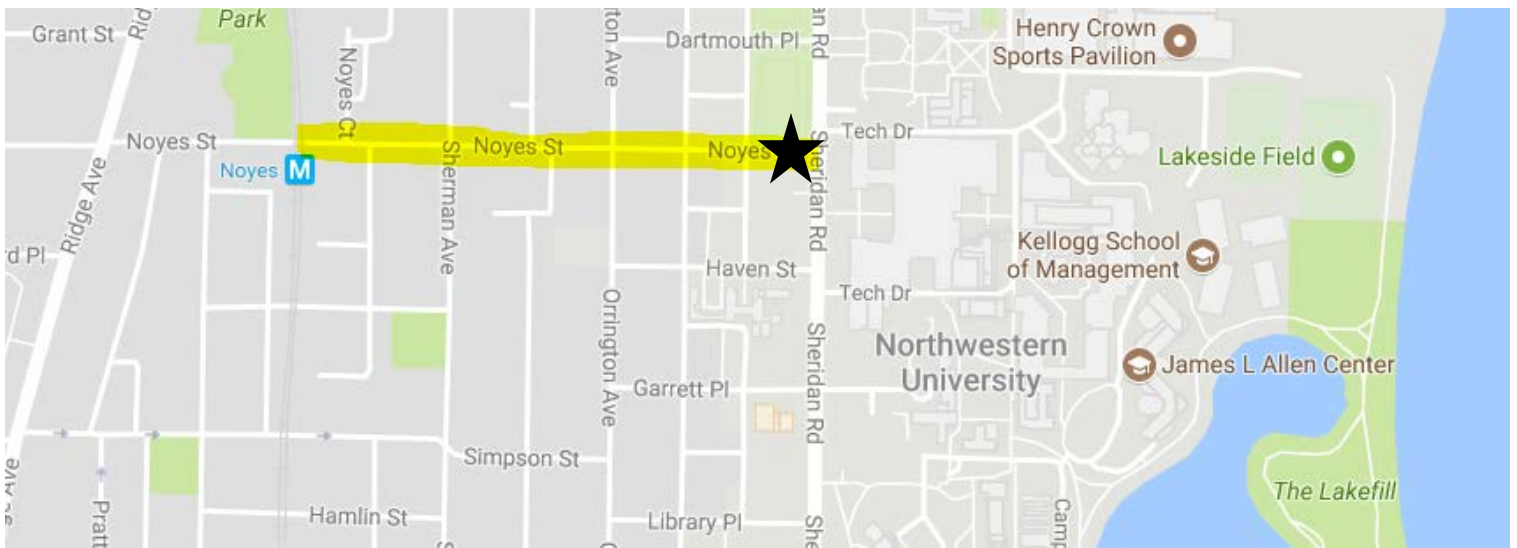
From the south during non-rush hour periods (10am-3pm, after 7pm)

1. Get on the red line at any of the stops listed on the map below, and take it all the way to the **Howard** stop in Rogers Park (marked with a star).
 - If you are not coming directly from a red line stop:
 - Transfer from **blue**, **pink**, **orange**, and **brown** lines at the Jackson stop in the loop.
 - Transfer from **orange** or **green** lines at the Roosevelt stop just south of the loop.
 - Transfer from **orange**, **green**, **pink**, and **brown** lines at the Lake stop in the loop.
2. At Howard, transfer to the purple line going *towards Linden*.
3. Take the purple line 6 stops to the **Noyes** stop in Evanston.



Once you exit the train:

1. Call the Early Intervention Research Group at **847-491-2427** to let us know you have gotten off the train.
2. Exit the Noyes station and walk east on Noyes, towards the lake.
3. Walk 0.3 miles east on Noyes to the intersection of Noyes and Sheridan (see the map below, highlighted yellow).
4. Laura or Alex (pictured below) will meet you at this intersection and direct you to the office!



Laura



Alex